HENNEPIN COUNTY
MINNESOTA

PRELIMINARY LAYOUT 03
CSAH 112 - WAYZATA BLVD W
Hennepin Co. Project No. 091103
09/22/2023

PRELIMINARY - SUBJECT TO CHANGE

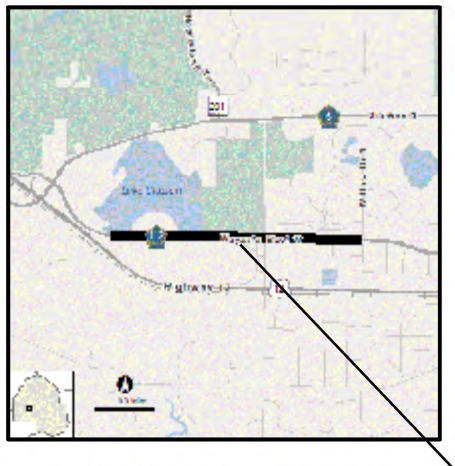

091103 PROJECT LOCATION

LEGEND	
🟥	METRO TRANSIT BUS STOP
- - -	EXISTING RIGHT OF WAY
—	LOT LINE
- - -	CONSTRUCTION LIMITS
—●—●—	GAURD RAIL
🚦	TRAFFIC SIGNAL
↰↑↱	TRAFFIC DIRECTIONAL ARROWS
■	ROADWAY RECONSTRUCTION
□	CONCRETE
■	BIKE LANE
🟫	GRAVEL
🟩	LANDSCAPING / TURF
🟦	PROPOSED PONDING LOCATION
▨	2" MILL AND OVERLAY

C.S.A.H. NO. 112 **LAYOUT NO.** 03 **PROJECT NO.** 091103
VICINITY OF LONG LAKE, ORONO
FROM 2500' E. CSAH 6 **TO** WILLOW DR N
DATE: 9/22/2023 SCALE: 1in = 50 ft

Hennepin

THE ALIGNMENT AND GRADES SHOWN ON THIS LAYOUT ARE TENTATIVE AND SUBJECT TO CHANGE WITHOUT NOTICE

DESIGN SPEED 40 mi/h

THE TRAFFIC VOLUMES SHOWN ARE: XX,XXX (20XX COUNTS)

HENNEPIN
112
COUNTY

WAYZATA BLVD W

FUNCTIONAL CLASSIFICATION
XXX

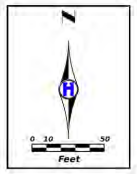
N
0
10
50
Feet


HENNEPIN
112
COUNTY

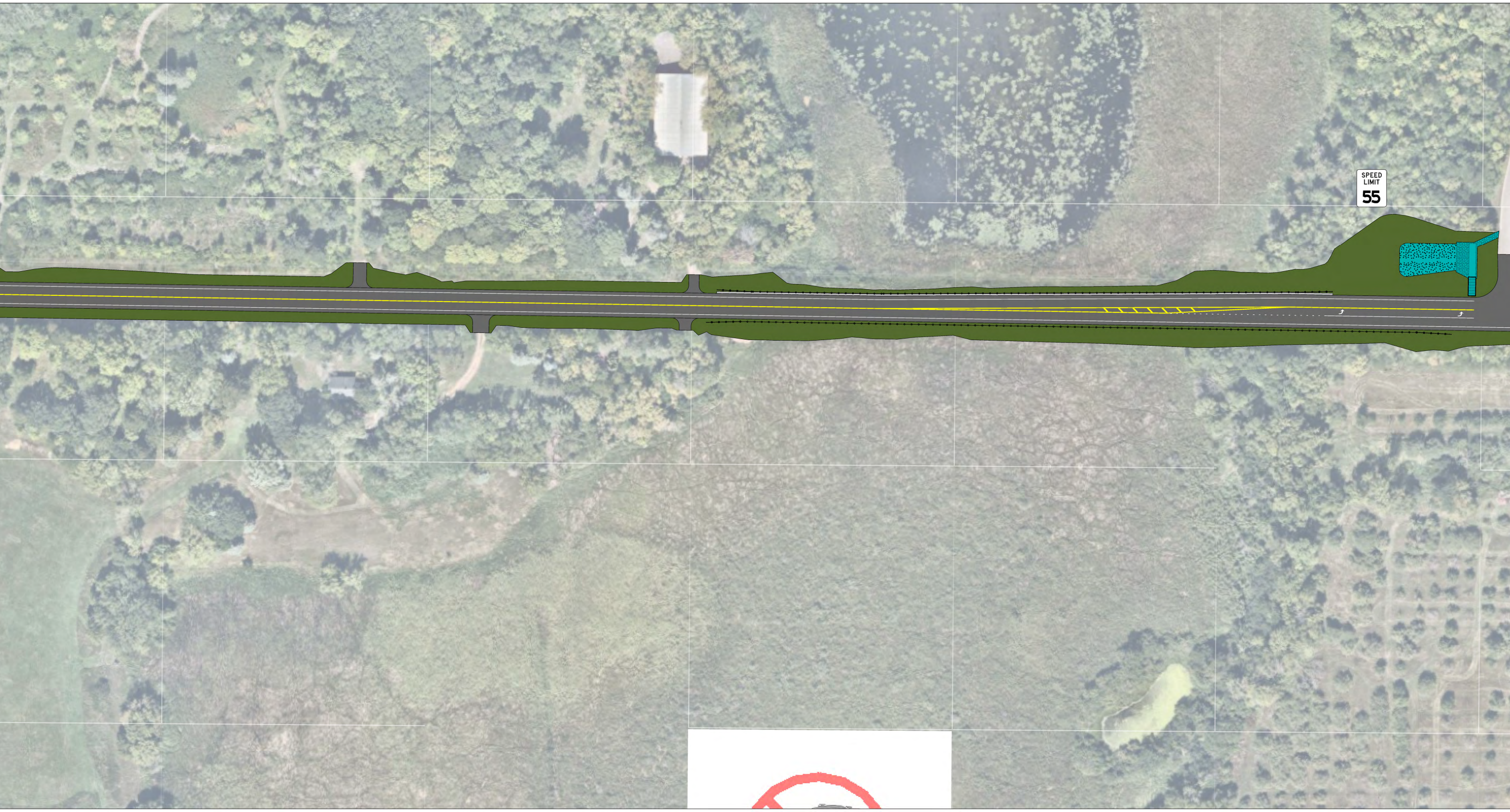
SPEED LIMIT
55

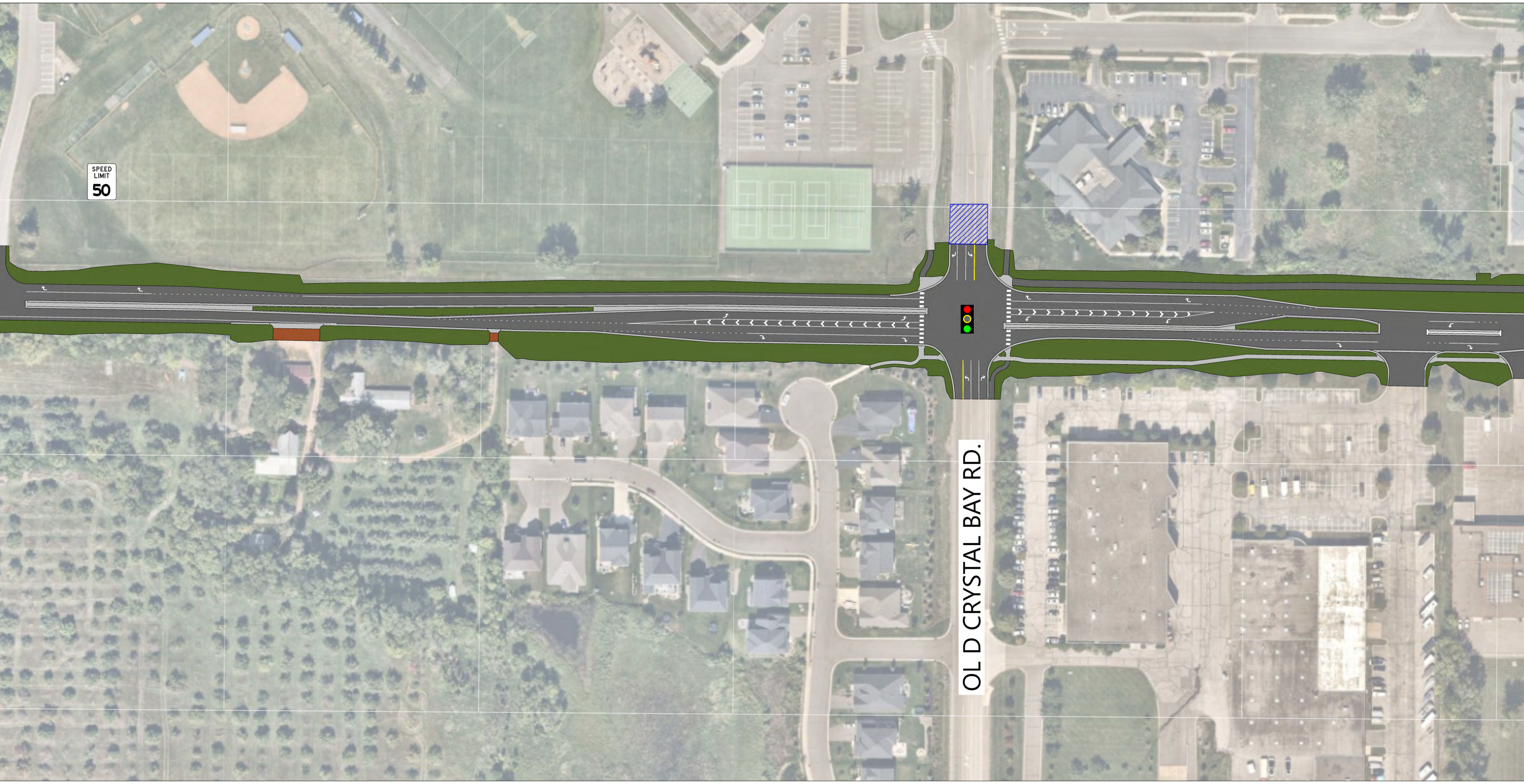
SPEED LIMIT
50
OLD CRYSTAL BAY RD.


N
H
0
10
50
Feet

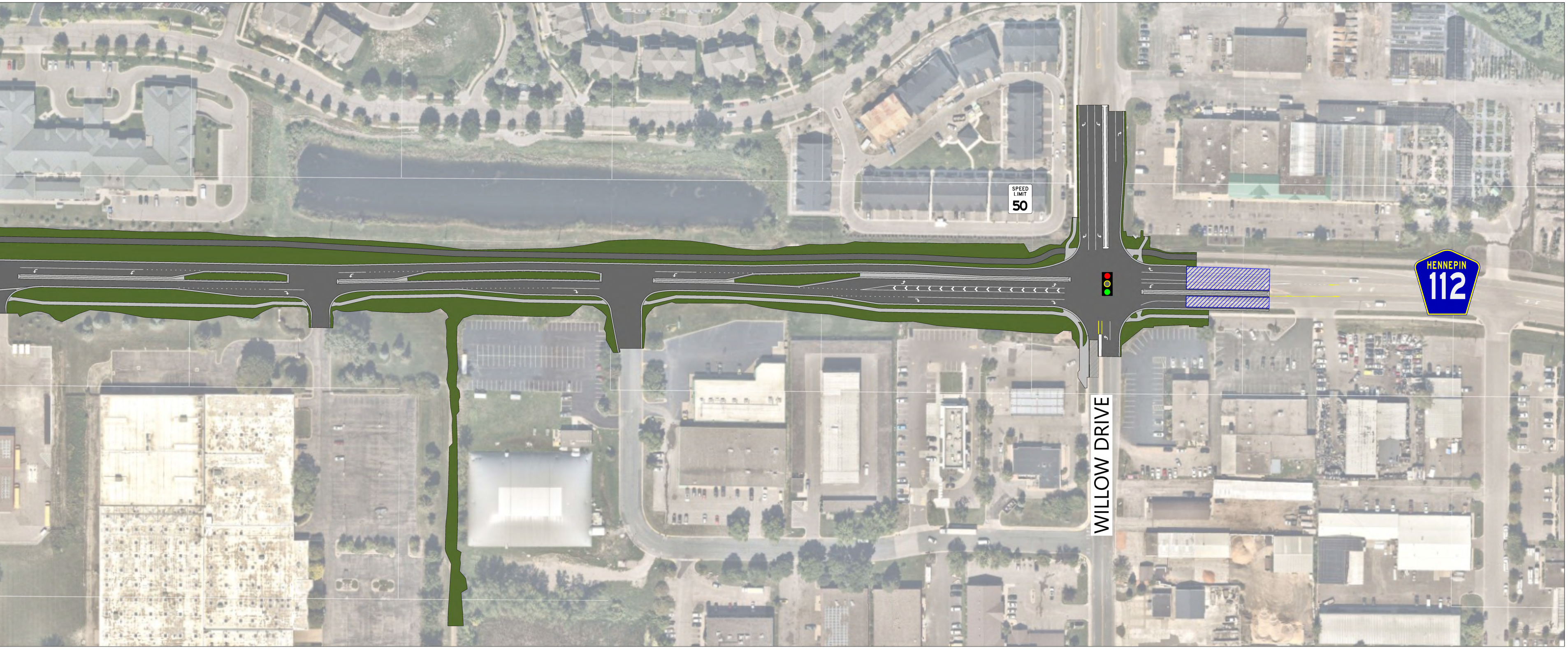
SPEED LIMIT
50
WILLOW DRIVE
HENNEPIN
112